

State of Mississippi
 Department of Archives and History
 P.O. Box 571
 Jackson, MS 39205

HISTORIC RESOURCES INVENTORY

1.a. Property Name, Historic Stockton-Faulkner House		14. MDAH Inventory Code 378
1.b. Property Name, Common Brandt Memory House		15. County Lafayette
2. Property Address 406 University Avenue		16. City Oxford
3. Legal Description 97B:193A?		20. USGS Quad Map
19. Ownership public	22. Condition fair	21. UTM Reference
4. Former/Historic Uses residence	5. Present Use office	24. Principal Materials frame
6 & 7. Significant persons, events, themes, including dates of association		
8. Date of Construction ca. 1855	9. Historic Changes porch ca. 1890	23. Post Historic Changes
10. Architect	11. Builder/Contractor	25. Architectural Style Federal/Queen Anne
13. Outbuildings or Secondary Features (use sep. form if important) Gazebo, ca. 1990. One-story, octagonal plan, tall polygonal roof, simple posts, turned spindle balustrade.		
12. Brief Description: Two-story, seven bay, frame I-house with Federal influence, built in ca. 1855 and altered in ca. 1890 with symmetrical, one-bay front projecting side wings, porch and polygonal tower with Queen Anne influence. Complex gable roofs covered with asphalt shingles, with plain projecting eaves and box cornice. Exterior walls covered with weatherboard siding; facade features a polygonal tower with tall polygonal hip roof above porch. Windows are 6/6 and 2/2 double-hung sashes. Partial-		
30. Historical Information: Built by John Stockard, later the home of John Faulkner, brother of William Faulkner. The house is first shown in the Sanborn map series for 1910; earlier maps did not extend this far west and south.		
31. Historical Contexts:		
33. Sources of Information:		

MISSISSIPPI HISTORIC RESOURCES INVENTORY

Page 2

32. Additional Remarks or Information: #12, continued: width, flat roof porch supported by turned posts with a turned spindle balustrade and freize. Entrance contains a single-light, multi-panel Queen Anne cottage door topped by a multi-light transom and flanked by full-length sidelights.

35. Owner's Name and Address

36. Photographer/Source
John Hopkins

37. Photo Roll/Frame
3562:15

38. Photo Date
January, 2000

39. Form by Hopkins & Associates, Memphis, TN

40. Survey Project Oxford

Date of Form January, 2000

Attach Photograph



MDAH INFORMATION

26. Category

27. Functional Type

28. Registration Status/Dates
NHL
Listed NR
In NR District
Federal DOE
State Landmark
Local Landmark
In Local District
HABS/HAER

29. District Name

Rating C/N C
Inventory #

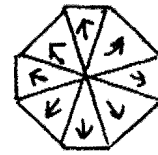
42. Other HPD Information

43. Evaluation

- a. Already Listed NR
- Individually Eligible
- Eligible if Restored
- Contribute to District
- Apparently Not Eligible
- Insufficient Information
- Not Extant

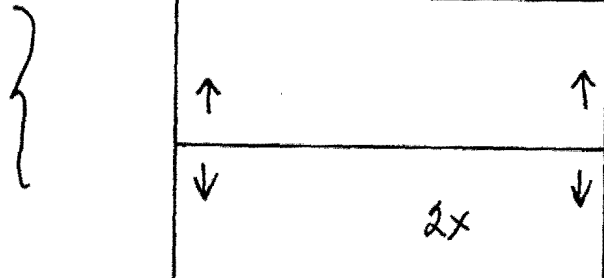
b. Area(s) of Significance

c. Evaluated by/date

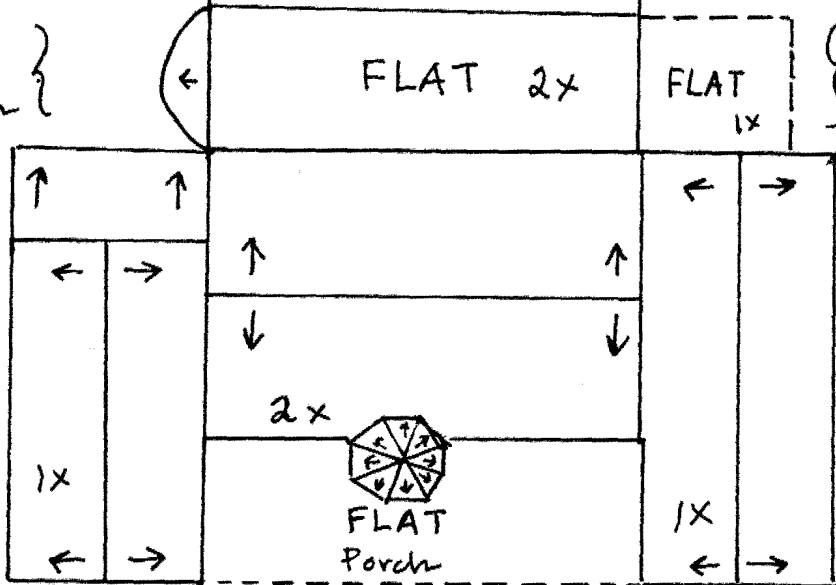


non-historic gazebo

Recent addition



bowed projection



rear corner porch

↓ N 406 University